















Argyll and Bute LCA

Source: Argyll & Bute Landscape Windfarm Capacity Study, 2017

-  1. Steep Ridgeland & Mountains
-  2. High Tops
-  4. Mountain Glens
-  5. Open Ridgeland
-  5a. Bute Open Ridgeland
-  6. Upland Forest Moor Mosaic
-  6a. Loch Fyne Upland Forest Moor Mosaic
-  6b. Knapdale Upland Forest Moor Mosaic
-  13. Rolling Farmland with Estates
-  13a. Bute Rolling Farmland with Estates
-  17a. Bute Basalt Lowlands
-  19a. Bute Coastal Plain
-  20. Rocky Mosaic
-  NSA. Kyles of

East Ayrshire LCT

Source: East Ayrshire Landscape Wind Capacity Study, 2018

-  7c. East Ayrshire Lowlands
-  9. Lowland River
-  18b. East Ayrshire Plateau Moorlands & Forestry & Wind Farms
-  U. Urban






East Renfrewshire LCA

Source: East Renfrewshire Wind Energy Study, 2012

-  1. Enclosed Upland Farmland
-  2. Estate
-  3. Incised Valley
-  4. Lowland Farmland
-  5. Moorland Farmland
-  6. Moorland Farmland with Woodland
-  7. Northern Scarp Farmland
-  8. Open Upland
-  9. Plateau Farmland with Woodland
-  10. Rolling Farmland
-  11. Steep Farmed Slopes
-  12. Undulated Lowland Farmland
-  13. Upland Fringe
-  14. Upland Fringe Farmland
-  15. Urban/Settled Areas
-  16. Wet Plateau Farmland



Inverclyde LCA

Source: Landscape Capacity Study for Wind Turbine Development in Glasgow and the Clyde Valley, 2014

-  1. Raised Beach
-  12. Upland River Valleys
-  20. Rugged Moorland Hills
-  6. Rugged Upland Farmland
-  U. Urban

North Ayrshire LCA

Source: North Ayrshire Supplementary Landscape Wind Capacity Study, 2013

-  1a. North Ayrshire Raised Beach Coast
-  1b. Arran Raised Beach Coast
-  2a. Coastal Lowlands with Industry
-  2b. Coastal Edge
-  3a. Arran Coastal Fringe with Agriculture
-  3b. Cumbraes Coastal Fringe with Agriculture
-  3c. Rugged Island Core
-  4a. Arran Coastal Headland
-  6. Coastal Lowland Moor
-  7a. North Ayrshire Lowlands
-  7b. Small Rolling Hills
-  8a. Broad Valley Lowland
-  8b. Rolling Hill Slopes
-  8c. South-Western Rolling Hill Slopes
-  9. Lowland River Valleys
-  13a. Intimate Pastoral Valley: Brisbane Glen
-  19a. Rugged Moorland Hills & Valleys: Loch Thorn Area
-  19b. Rugged Moorland Hills & Valleys: Duchal Moor
-  19c. Rugged Moorland Hills & Valleys: Upland Core
-  19d. Rugged Moorland Hills & Valleys: Baeloch & the Crosbie Hills
-  19e. Rugged Moorland Hills & Valleys: Haupland Muir
-  19f. Arran Rugged Moorland Hills & Valleys with Forestry
-  21b. Arran Rugged Granitic Upland
-  22. Rocky Volcanic Island
-  U. Urban


South Ayrshire LCA

Source: South Ayrshire Landscape Wind Capacity Study, 2018

-  2b. Coastal Edge
-  7d. South Ayrshire Lowlands
-  16. Lowland Hills
-  U. Urban




SNH

Source: SNH Landscape Character Assessment 2019

-  0. Urban
-  197. Raised Beach - Glasgow & Clyde Valley
-  198. Agricultural Plain - Glasgow & Clyde Valley
-  199. Urban Greenspace
-  200. Rolling Farmland - Glasgow & Clyde Valley
-  201. Plateau Farmland - Glasgow & Clyde Valley
-  202. Rugged Upland Farmland
-  205. Broad Valley Lowland - Glasgow & Clyde Valley
-  211. Drumlin Foothills
-  215. Open Ridgeland - Glasgow & Clyde Valley
-  216. Rugged Moorland Hills
-  346. Open Farmed Slopes

South Lanarkshire LCA

Source: South Lanarkshire Landscape Capacity Study for Wind Energy, 2016

-  1. Urban Fringe Farmland
-  5. Plateau Farmland
-  U. Urban

Stirling LCA

Source: Supplementary Guidance SG28. Landscape Character Assessment, 2014

-  L7. Rolling Valley Farmland. Garden/Gartinstarry
-  L8. Rolling Valley Farmland. Middle Endrick Water
-  L9. Rolling Valley Farmland. Lower Endrick Water
-  L10. Rolling Valley Farmland. Strath Blane
-  L21. Moorland Hill Fringe. Bat a' Charchel
-  L22. Moorland Hill Fringe. Cameron Muir & Stockie Muir
-  L23. Moorland Hill Fringe. Mugdock
-  L24. Moorland Plateau. Kippen Muir
-  L27. Campsie Fells

Loch Lomond and Trossachs National Park LCA

Source: Landscape Character Assessment - Loch Lomond & The Trossachs National Park, 2012

-  2. Farmed Glen Sides
-  3. Farmed Moorland
-  4. Farmed Parallel Ridges
-  5. Farmed Strath and Glen Floors
-  6. Farmed Upland Glens
-  7. Forested Glen Sides
-  8. Forested Hills
-  9. Forested Moorland
-  10. Forested Parallel Ridges
-  11. Forested Strath and Glen Floors
-  12. Forested Upland Glens
-  13. Forested Upland Ridges
-  14. Freshwater Glen Lochs Strath and Glen Floor Lochs
-  15. Freshwater Lowland Lochs
-  16. Freshwater Upland Lochs and Upland Glen Lochs
-  17. Highland Hills
-  18. Highland Strath and Glen Floors
-  19. Loch Islands
-  20. Loch Lomond Islands
-  21. Loch Shore Fringes
-  23. Open Glen Sides
-  24. Open Hills
-  25. Open Moorland
-  26. Open Parallel Ridges
-  27. Open Upland Glens
-  28. Open Upland Ridges
-  29. River Valley Farmland with Estates
-  30. Rolling Farmland with Estates
-  31. Sea Loch Foreshores
-  32. Sea Loch Shore Fringes
-  33. Transitional
-  34. Wooded Glen Sides
-  35. Wooded Hills
-  36. Wooded Moorland
-  37. Wooded Parallel Ridges
-  38. Wooded Upland Glens



Rigghill Wind Farm
EIA Report
Figure 5.2b

Landscape Character Key

| | | | |
|------------------|--------------|----------------|-------------|
| Date: 21/02/2020 | Drawn by: SH | Checked by: JP | Version: V1 |
|------------------|--------------|----------------|-------------|

Project Number: EDL-1707